









BOOROWA CATCHMENT

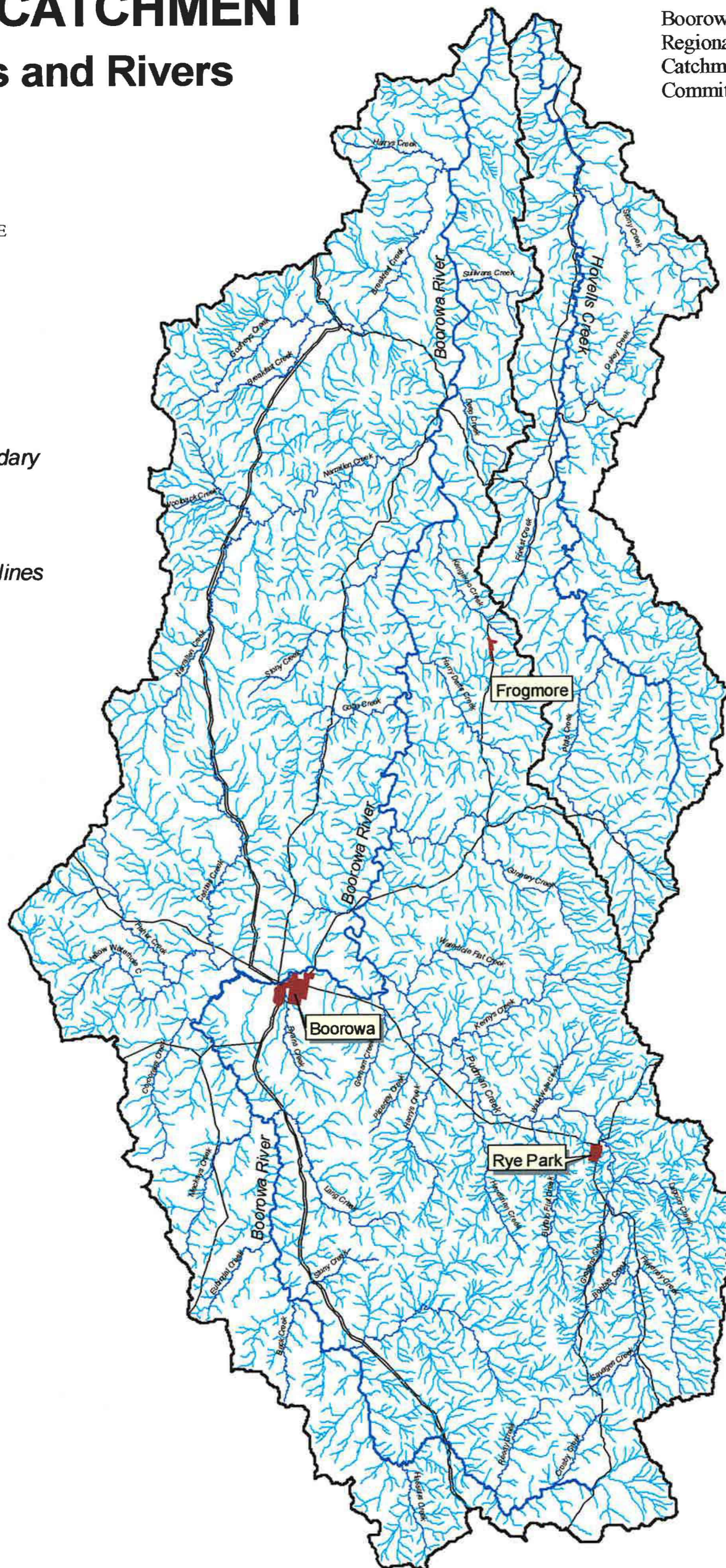
Map 1: Roads and Rivers

Boorowa
Regional
Catchment
Committee



LEGEND

-  Catchment Boundary
-  Main Rivers
-  Main Creeks
-  Creeks and Flowlines
-  Towns
-  Highway
-  Major Roads



SOURCE
NSW Department of Infrastructure, Planning and
Natural Resources

DISCLAIMER
The Boorowa River Catchment Committee, associated Landcare Groups and/or contributors accept no responsibility for action taken or decisions made on the basis of information contained herein, or for errors, omissions or inaccuracies presented here. Whilst all care is taken to ensure a high degree of accuracy, users are advised to notify of any map discrepancies.



SCALE 1:250 000